

**LEGEND**



**LOCAL SCHEME RESERVES**

(see scheme text for additional information)

-  Conservation
-  Local road

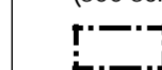


**LOCAL SCHEME ZONES**

(see scheme text for additional information)

-  Pastoral
-  Settlement

**OTHER CATEGORIES**

(see scheme text for additional information)

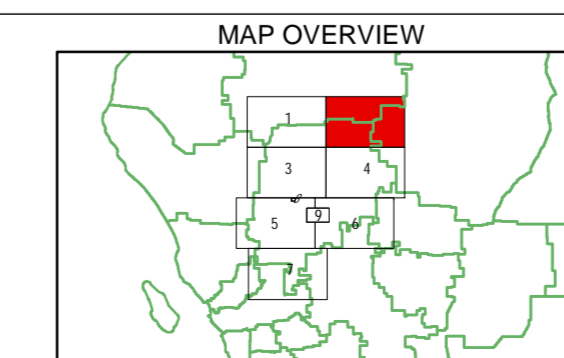
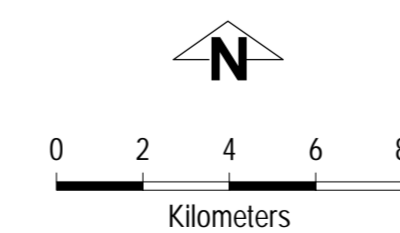
-  Scheme boundary
-  Local Government boundary
-  SCA1 Inner zone - Australian radio quiet zone WA

VERSION No 1



Produced by GeoSpatial Planning Support,  
Department of Planning.  
Base Information Supplied by the Western Australian  
Land Information Authority, LI 646-2014-3  
Horizontal Datum - Geocentric Datum of Australia 1994

**Shire of Murchison**  
Local Planning Scheme No. 1  
(District Scheme)



Authorised: T.Servaas  
Plot Date: 28 October 2015  
G.Gazette: N/A

Local Planning Scheme Map No. 2 of 9  
MAP: Murchison Locality North East

**Shire of Murchison**  
Local Planning Scheme No. 1  
( District Scheme )